



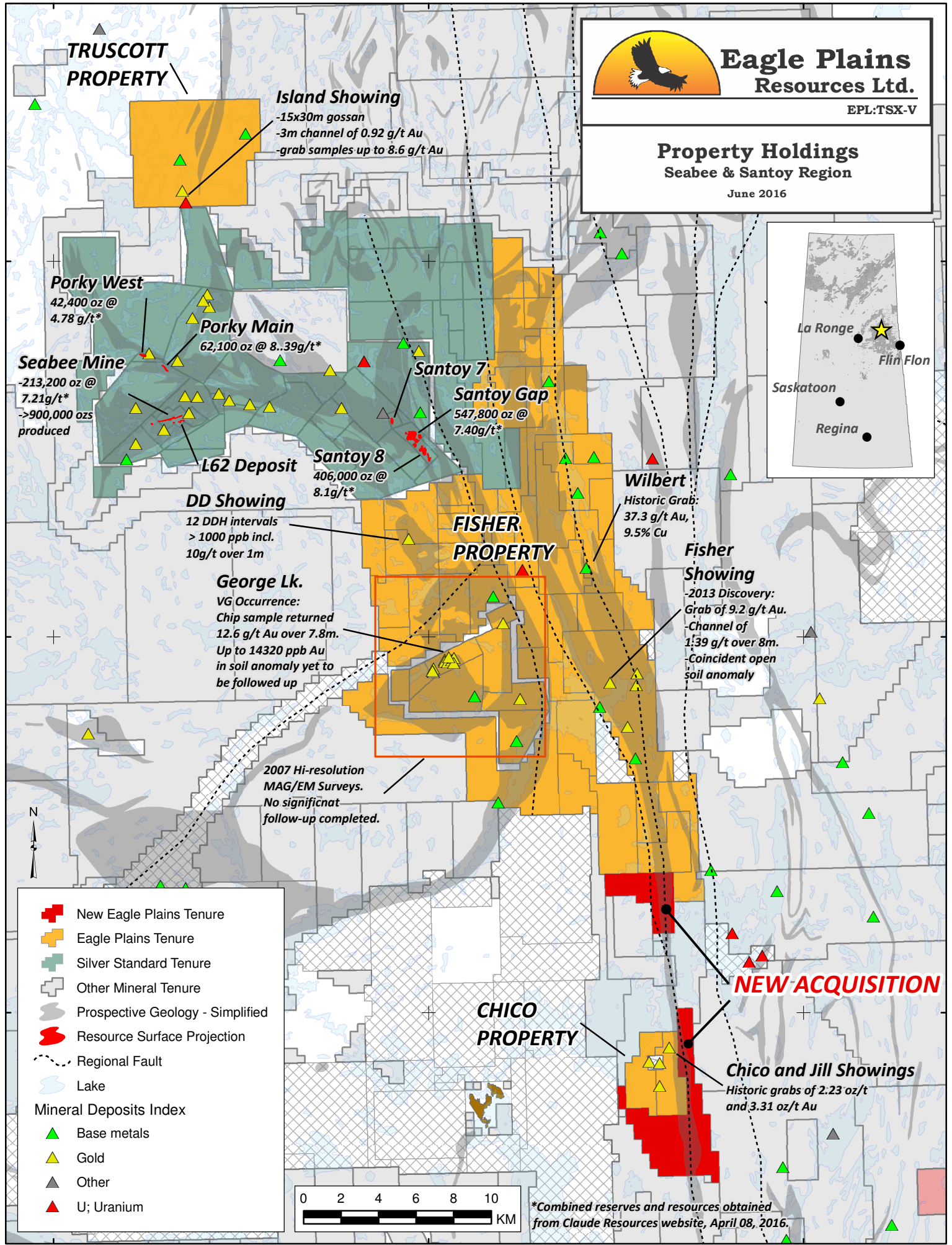
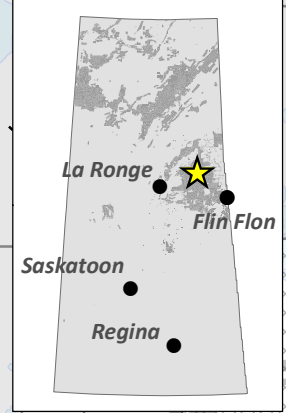
Eagle Plains Resources Ltd.

EPL:TSX-V

Property Holdings

Seabee & Santoy Region

June 2016



Island Showing
-15x30m gossan
-3m channel of 0.92 g/t Au
-grab samples up to 8.6 g/t Au

Porky West
42,400 oz @ 4.78 g/t*

Porky Main
62,100 oz @ 8.39g/t*

Seabee Mine
-213,200 oz @ 7.21g/t*
->900,000 ozs produced

Santoy 7
Santoy Gap
547,800 oz @ 7.40g/t*

Santoy 8
406,000 oz @ 8.1g/t*

L62 Deposit
DD Showing
12 DDH intervals > 1000 ppb incl. 10g/t over 1m

George Lk.
VG Occurrence:
Chip sample returned 12.6 g/t Au over 7.8m.
Up to 14320 ppb Au in soil anomaly yet to be followed up

Wilbert
Historic Grab:
37.3 g/t Au, 9.5% Cu

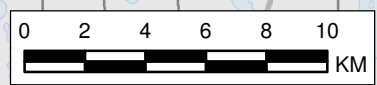
Fisher Showing
-2013 Discovery:
Grab of 9.2 g/t Au.
-Channel of 1:39 g/t over 8m.
-Coincident open soil anomaly

2007 Hi-resolution MAG/EM Surveys.
No significant follow-up completed.

- New Eagle Plains Tenure
- Eagle Plains Tenure
- Silver Standard Tenure
- Other Mineral Tenure
- Prospective Geology - Simplified
- Resource Surface Projection
- Regional Fault
- Lake

Mineral Deposits Index

- Base metals
- Gold
- Other
- U; Uranium



*Combined reserves and resources obtained from Claude Resources website, April 08, 2016.