



Eagle Plains Resources Ltd.

EPL:TSX-V

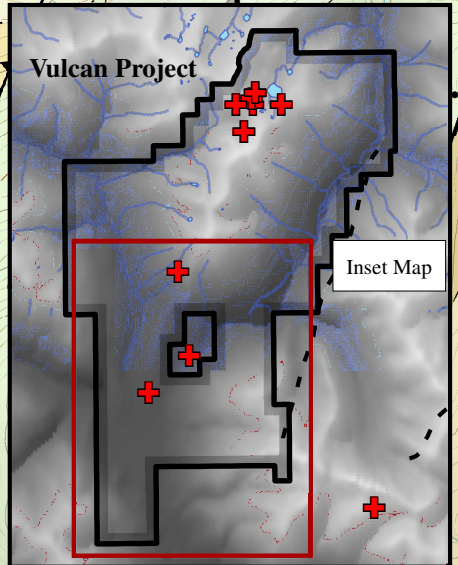
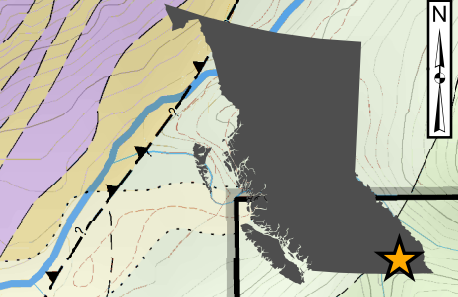
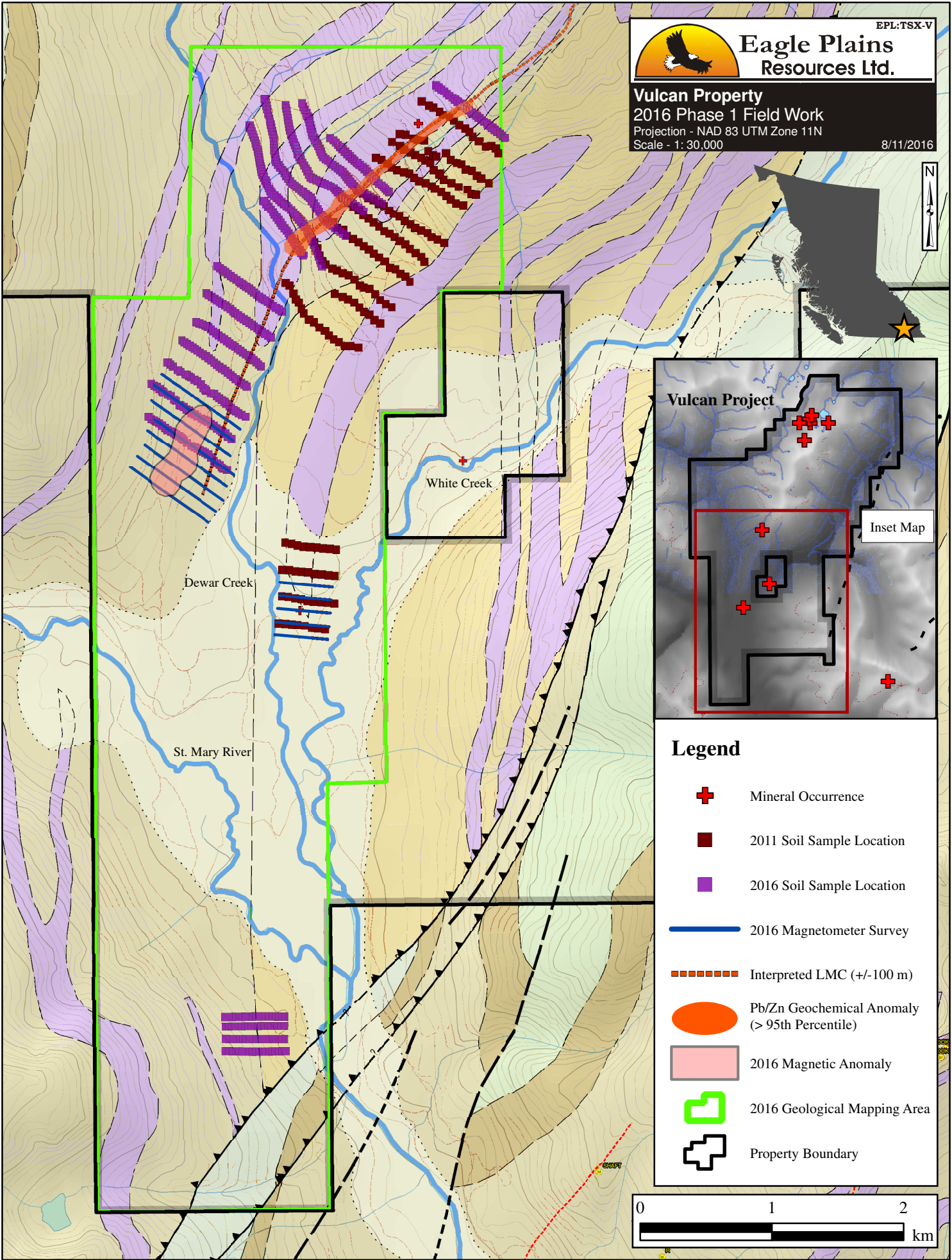
Vulcan Property

2016 Phase 1 Field Work










Projection - NAD 83 UTM Zone 11N

Scale - 1: 30,000

8/11/2016



Legend

-  Mineral Occurrence
-  2011 Soil Sample Location
-  2016 Soil Sample Location
-  2016 Magnetometer Survey
-  Interpreted LMC (+/- 100 m)
-  Pb/Zn Geochemical Anomaly (> 95th Percentile)
-  2016 Magnetic Anomaly
-  2016 Geological Mapping Area
-  Property Boundary

